


**Miami River
Commission**

Miami River Greenway Update

Aerials presented from East to West

As of 10.03.2024

LEGEND

-  City of Miami Site
-  Miami-Dade County Site
-  Miami Parking Authority Site
-  FDOT
-  Existing Greenway
-  Private Sector Public Riverwalk

South Miami Avenue Bridge

2

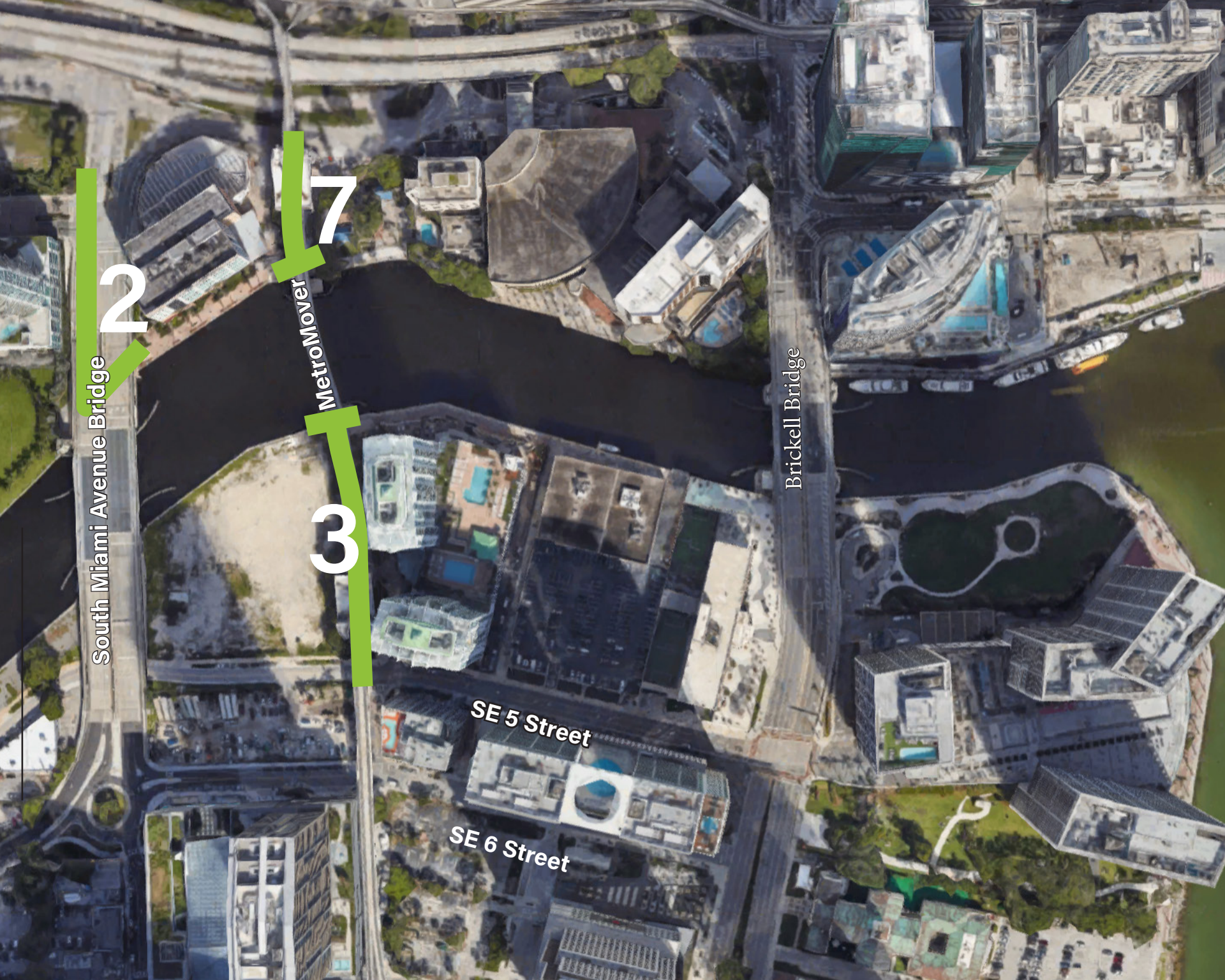
MetroMover

3

SE 5 Street

SE 6 Street

Brickell Bridge



Second Avenue Bridge

8

1

MetroRail Bridge

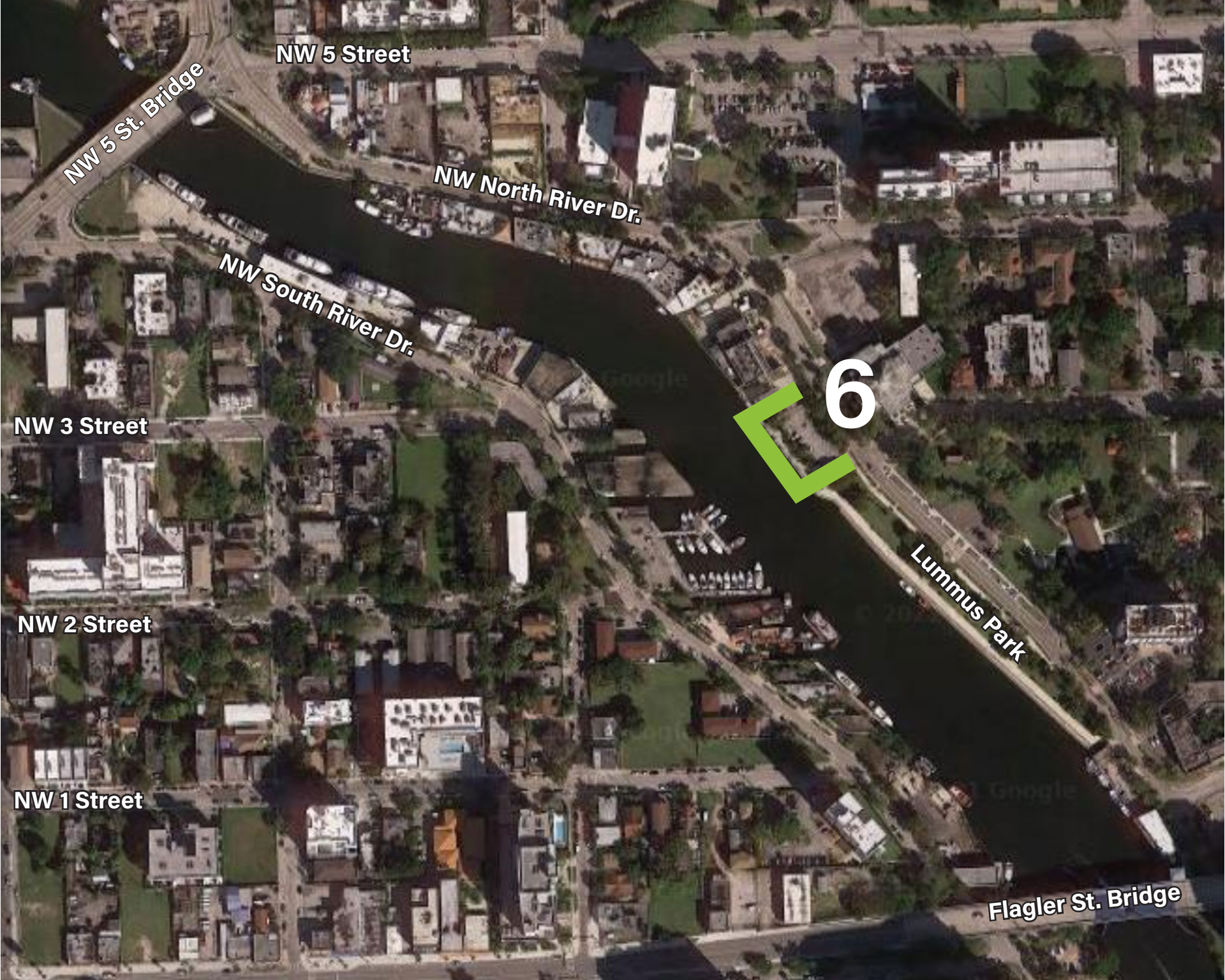
4

5

SE 6 Street

SE 7 Street

South Miami Avenue Bridge



NW 5 Street

NW 5 St. Bridge

NW North River Dr.

NW South River Dr.

NW 3 Street

NW 2 Street

NW 1 Street

Lummus Park

Flagler St. Bridge

6

NW North River Dr. 14

NW 17 Avenue 9

NW 13 Street

S.R. 836/Dolphin Expressway

13

NW 12 Ave

NW 20 St

NW 27nd Ave

NW 26 Ave

NW North River Dr.

NW 16 Street Road

NW 24nd Ave


NW 22nd Ave

NW 14 Street

10

Google



- 
- Red** = Eastern Half of Shoreline-Ownership TBD
Yellow = Eastern Half of South River Dr.
Ownership TBD
Green = Western Half of Shoreline owned by
City of Miami Parks Department
Purple = Western Half of South River Drive owned by
City of Miami Public Works Dept.
Blue = North Fork Tributary
- The map shows a river flowing from the top left towards the bottom right. A large green barge is visible in the upper left section of the river. On the left bank, there are industrial buildings and a parking lot. A residential area with houses and trees is located further down the left bank. A large blue area, representing the North Fork Tributary, branches off from the main river. The river continues to the right, where it meets a larger body of water. A road, NW 27 Ave, runs vertically along the right edge of the map. Various colored lines (red, yellow, green, purple, blue) are overlaid on the map to indicate different ownership areas and tributaries. Labels for 'NW 20 Street', 'Planned Residential Development', 'South River Dr', 'Residential Under Construction', and 'NW 27 Ave' are present.

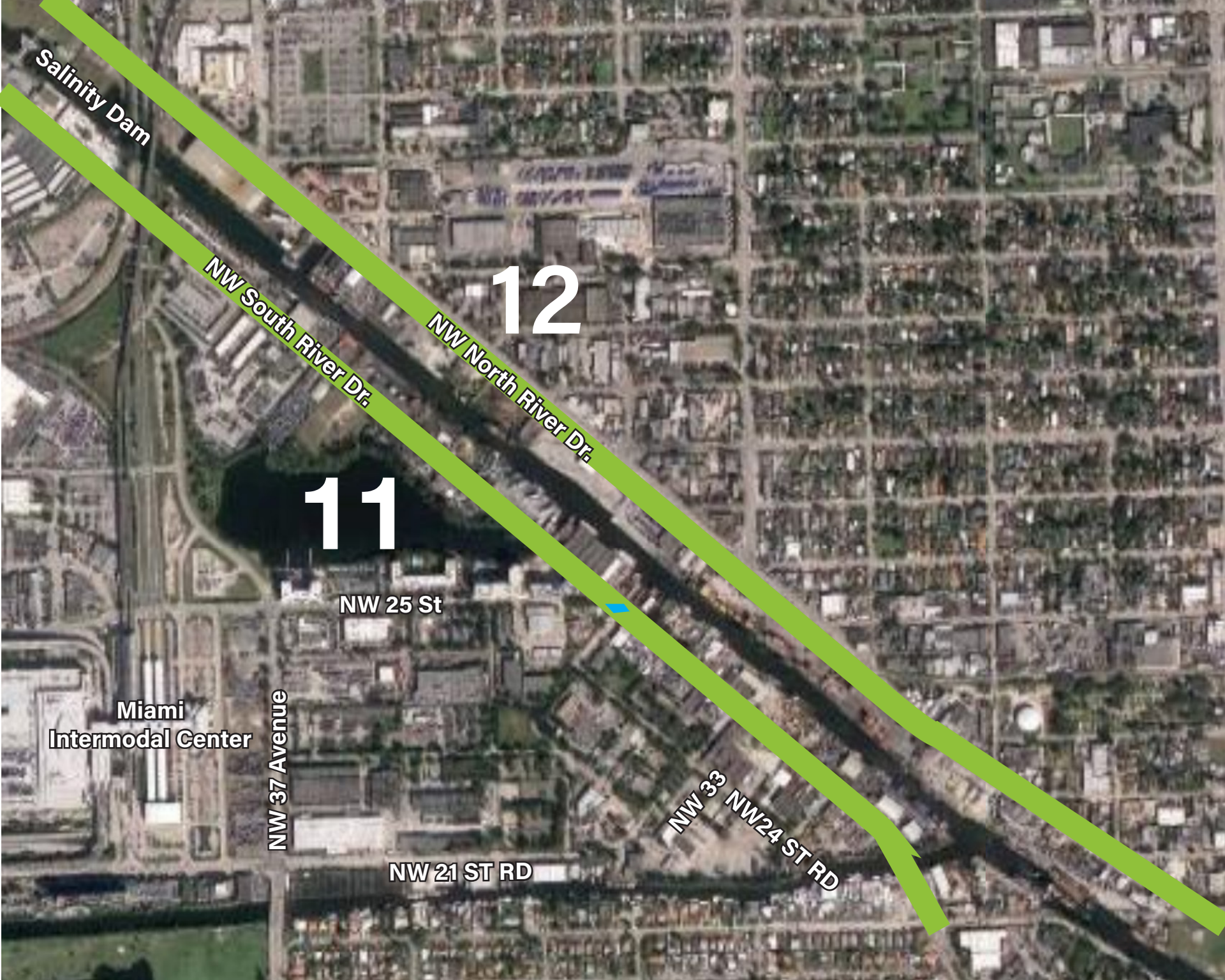
NW 20 Street

Planned
Residential
Development

South River Dr

Residential
Under
Construction

NW 27 Ave



Salinity Dam

12

NW South River Dr.

NW North River Dr.

11

NW 25 St

Miami Intermodal Center

NW 37 Avenue

NW 21 ST RD

NW 33 NW24 ST RD